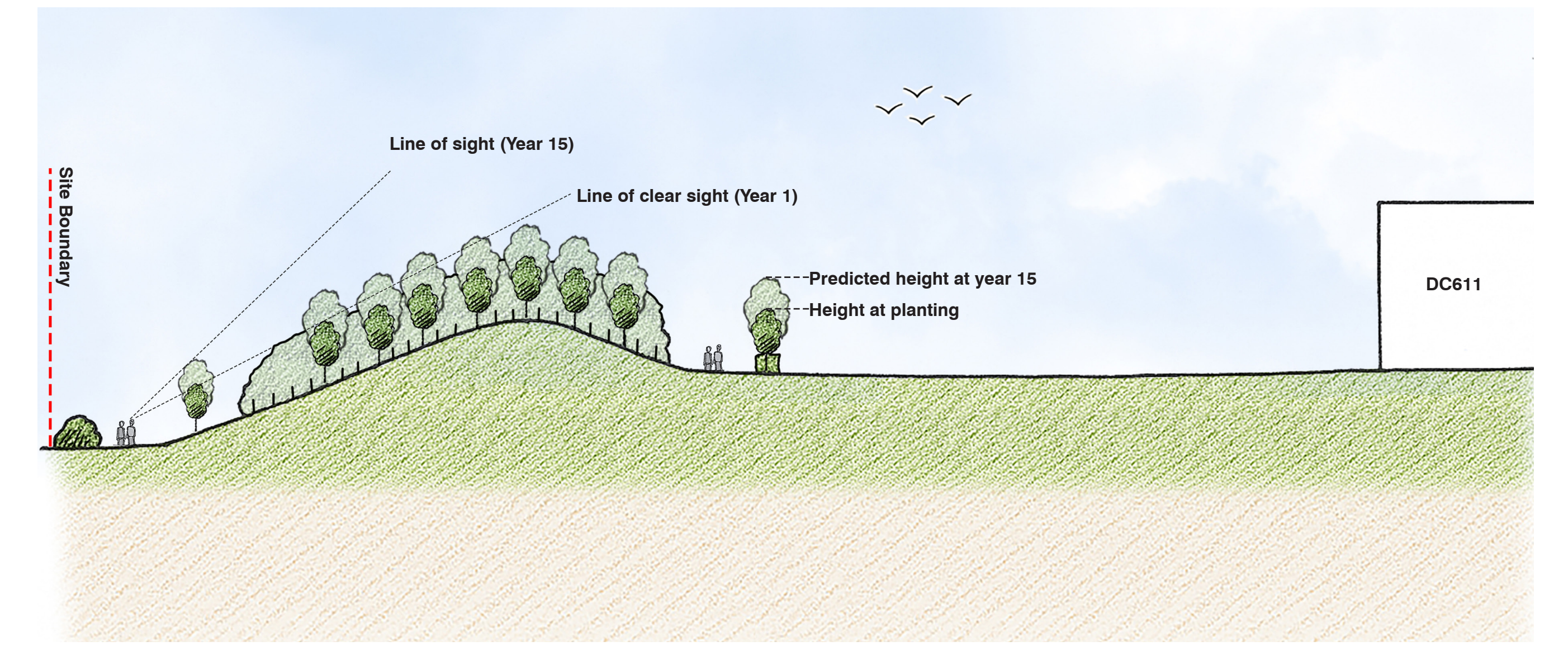
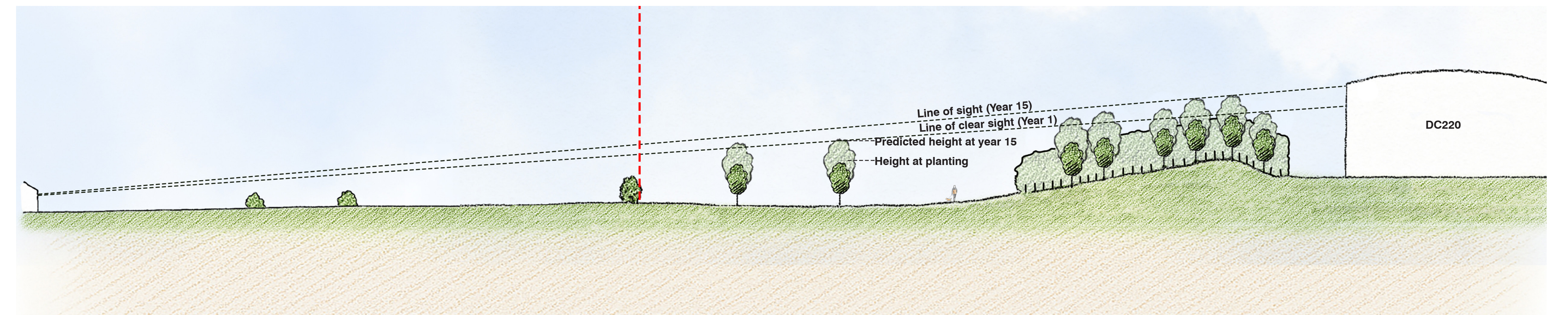


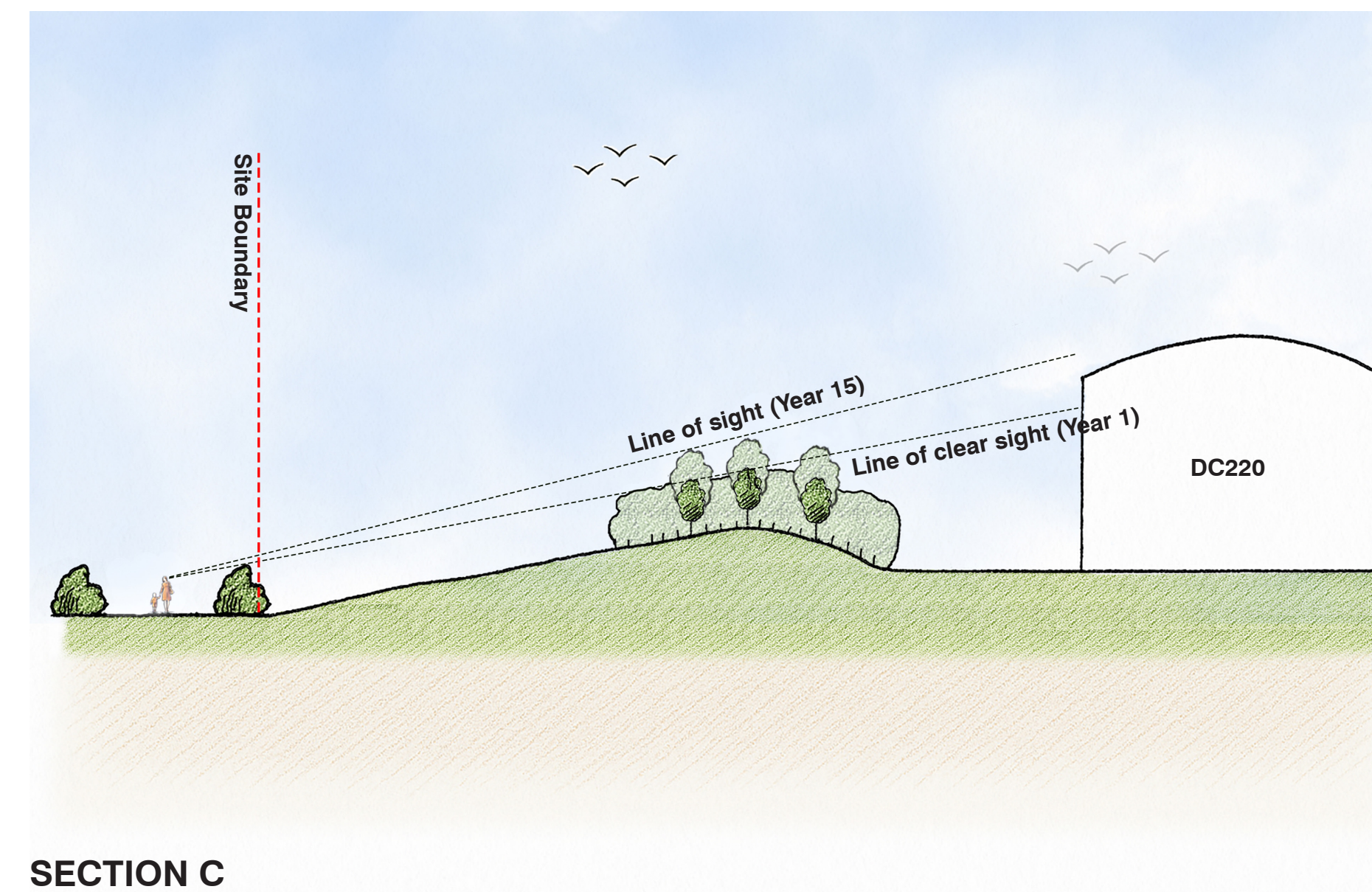
SECTION LOCATION PLAN: NTS



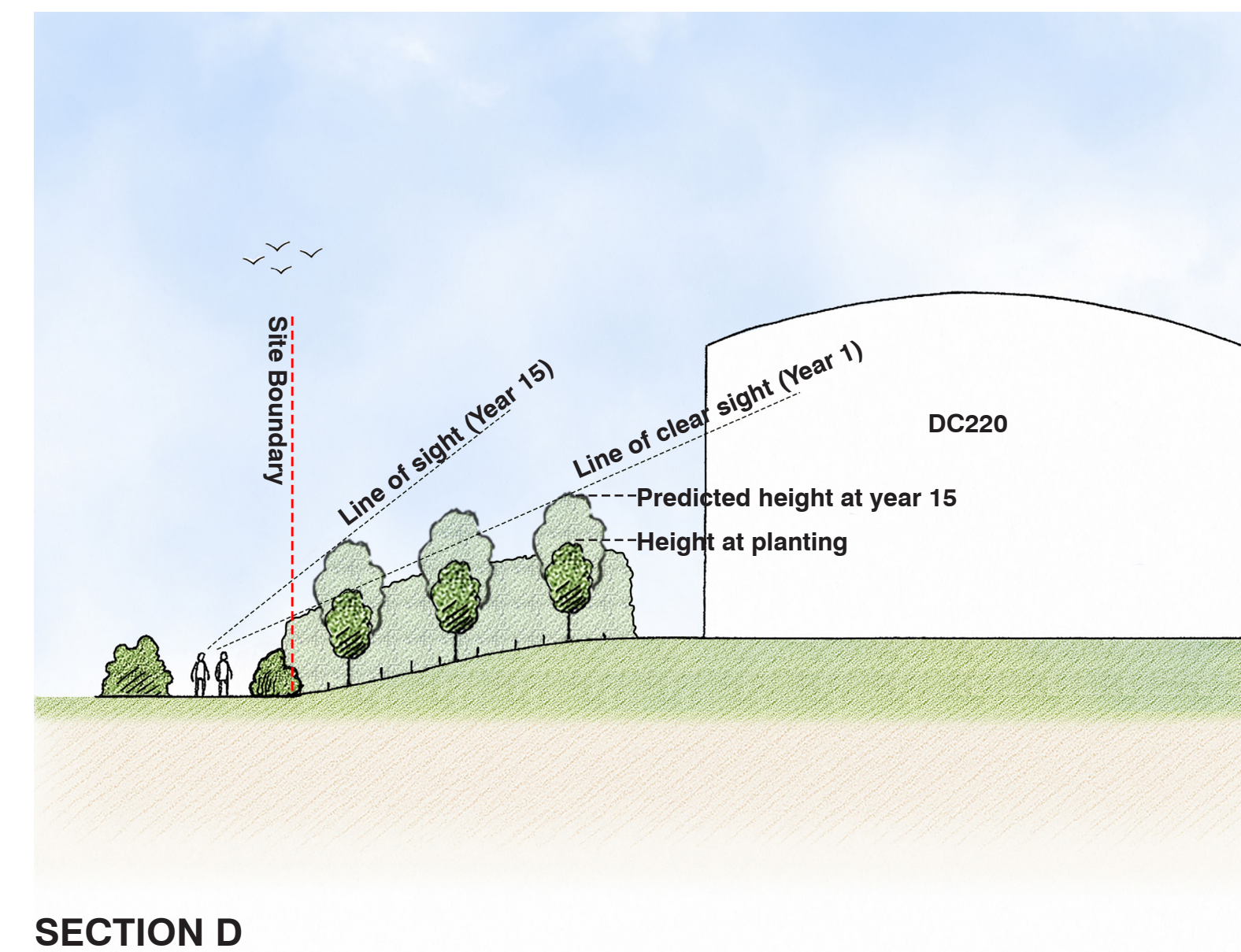
SECTION A




SECTION B



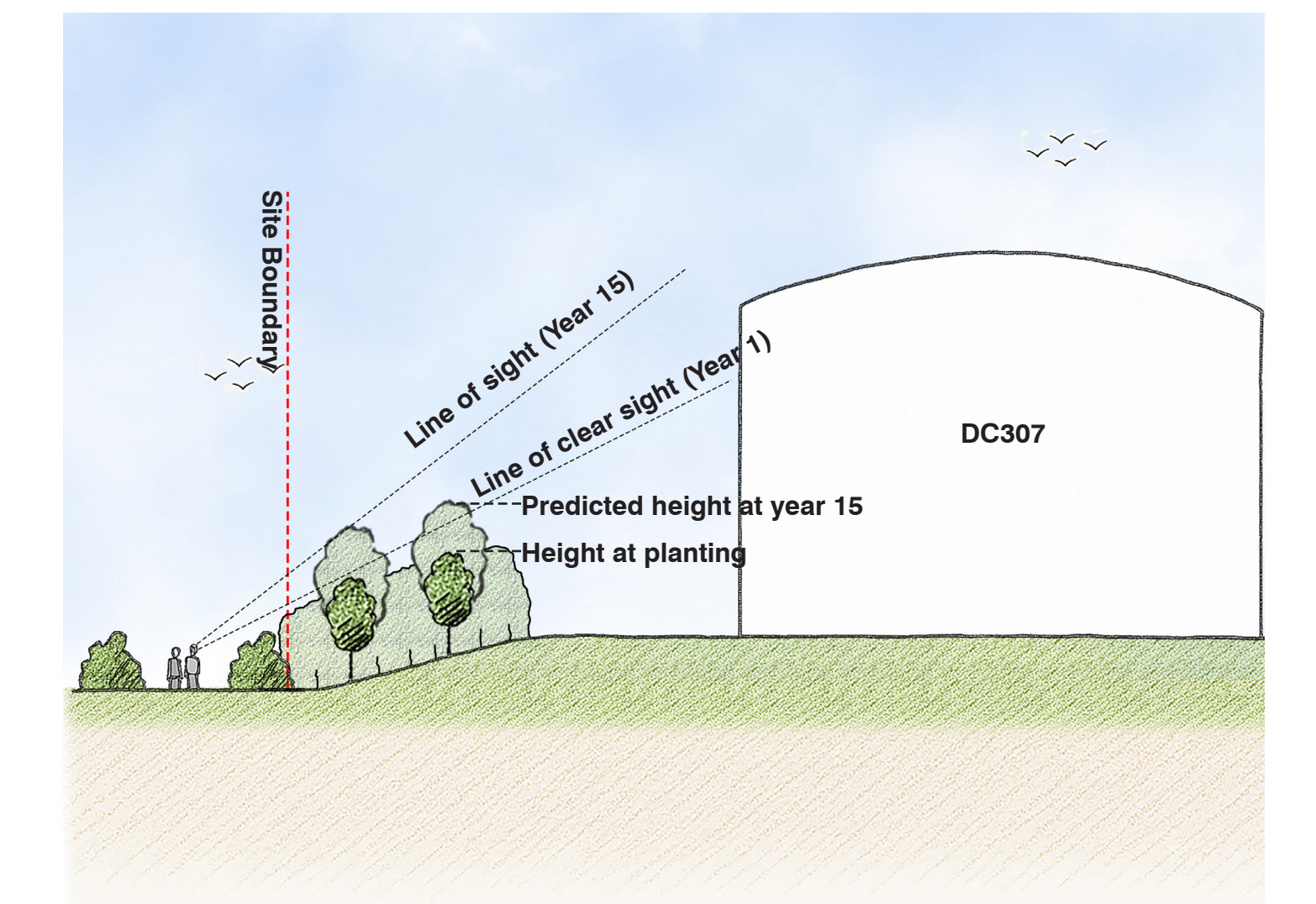
SECTION C




SECTION D



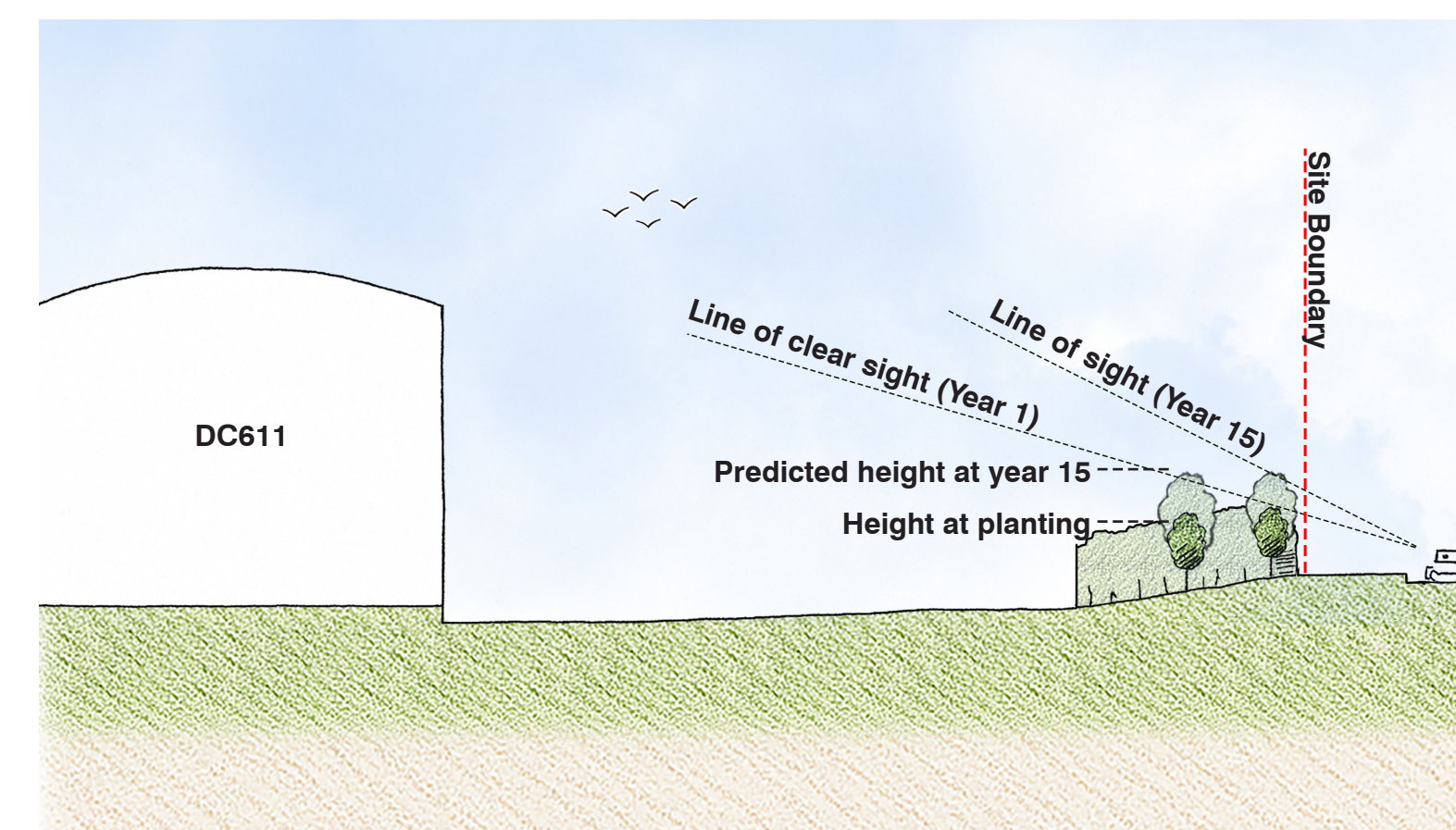
SECTION E



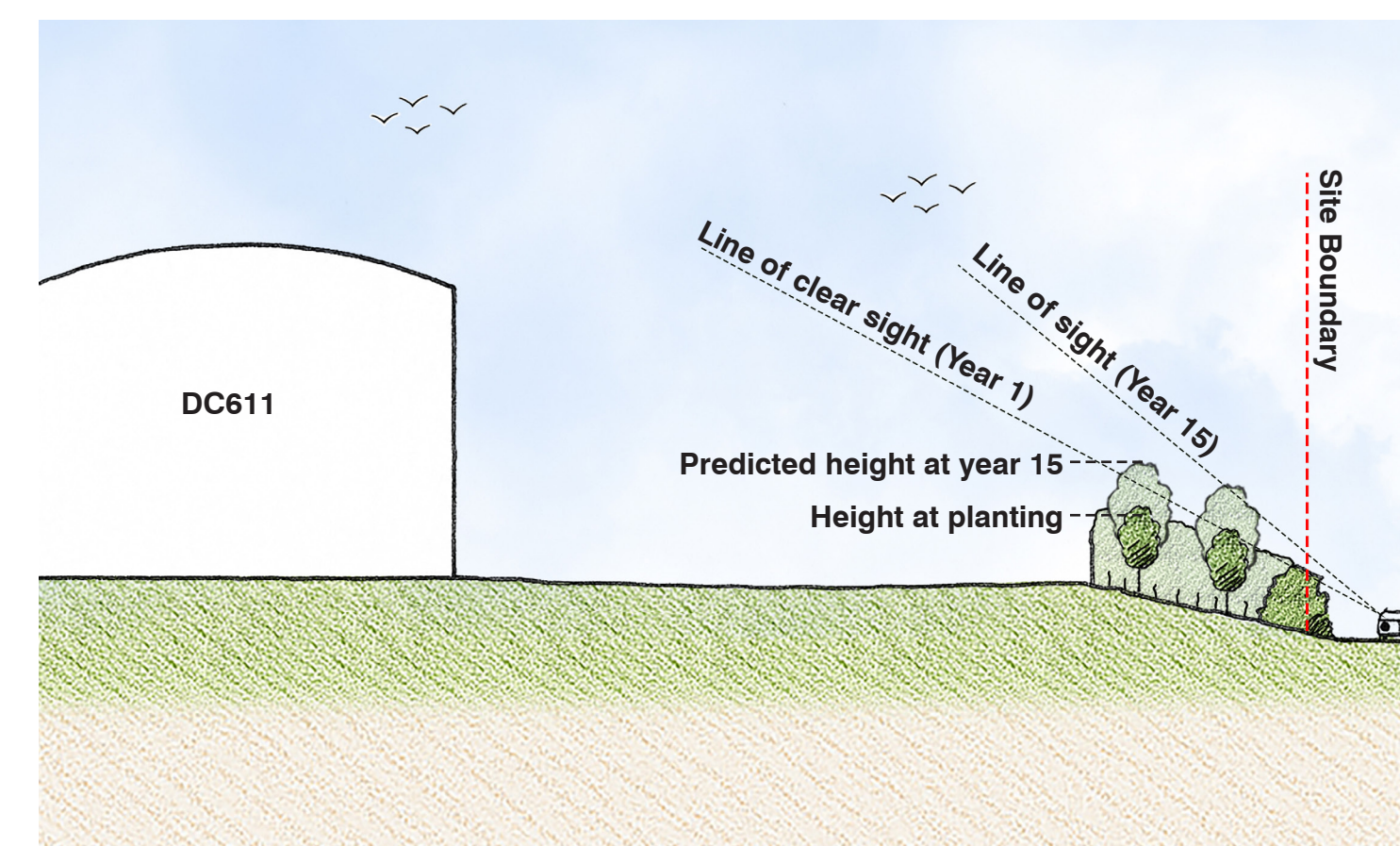
SECTION F




SECTION G



SECTION H



SECTION I



SECTION J

### Illustrative Site Sections

0586 - Land South of East Midlands Airport

Date  
Sep 2025

Paper Size  
1189 x 841m

Status  
PLANNING

By  
SR

QA  
CS

Rev  
-

Illustrative Sections